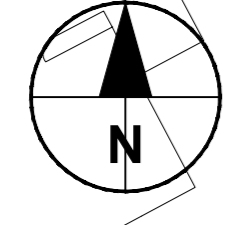
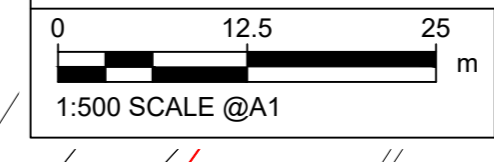
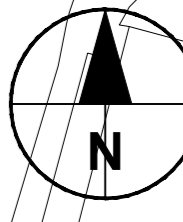
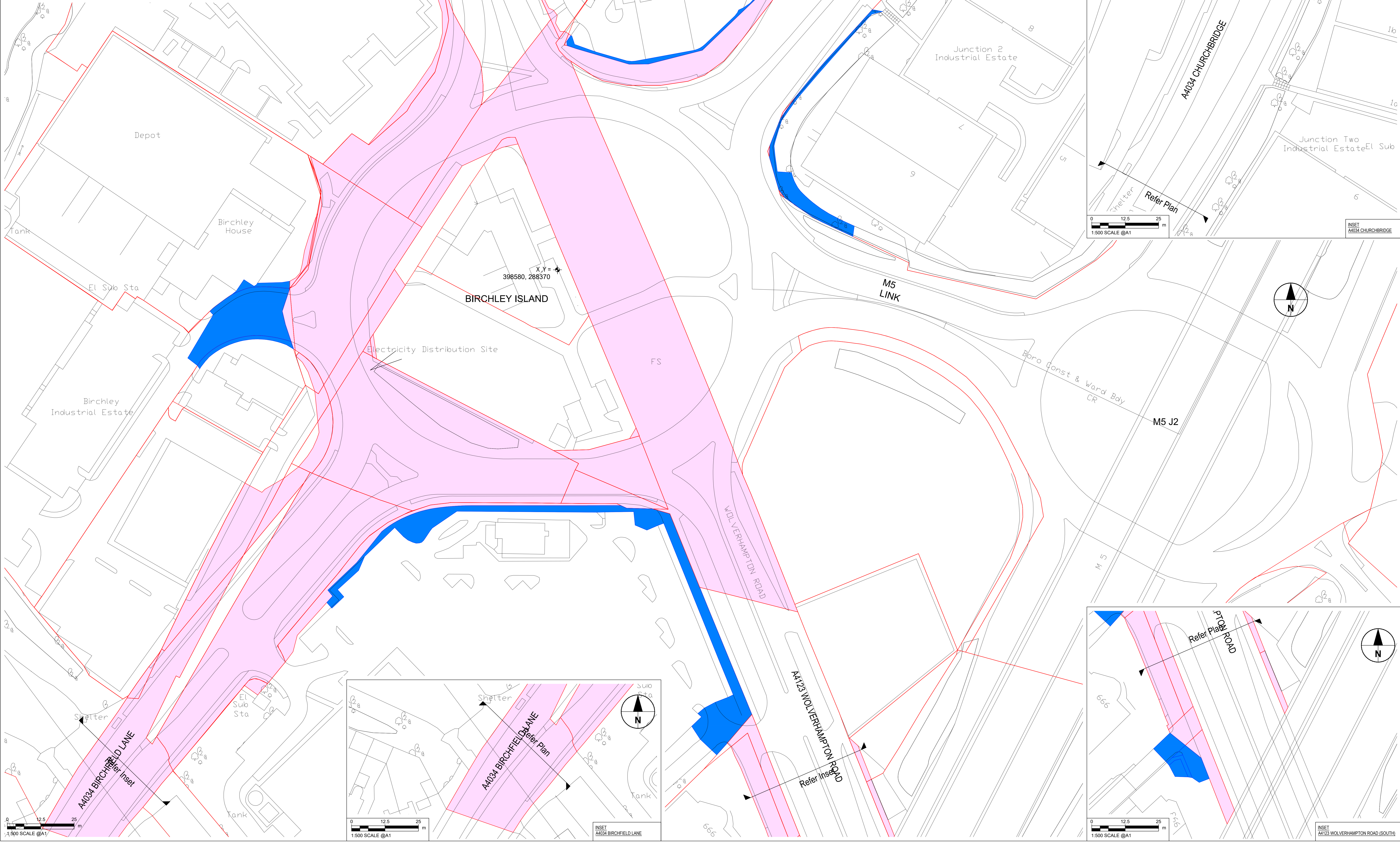


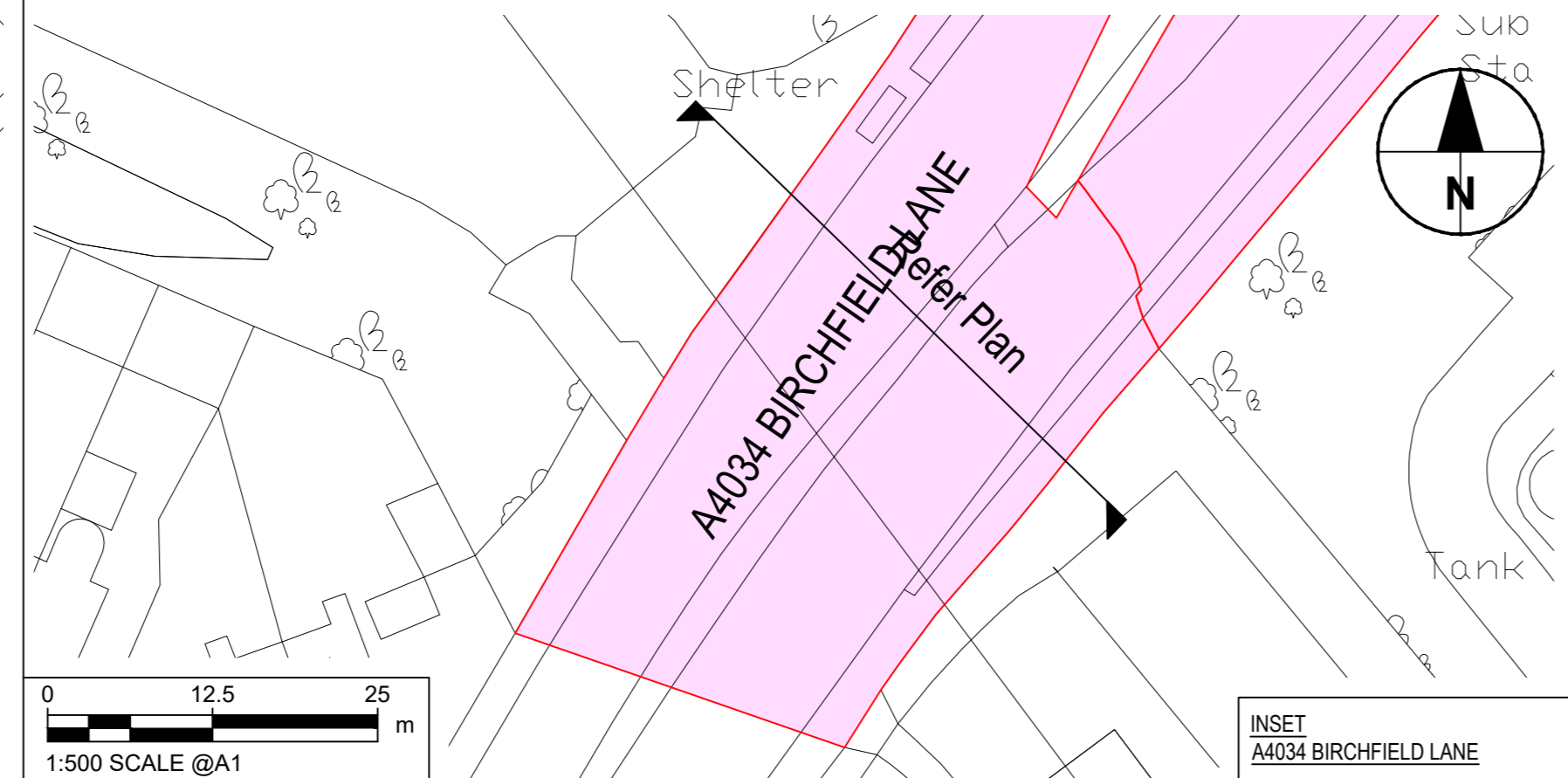
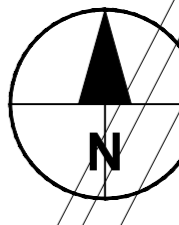
© Crown copyright and database rights 2020 Ordnance Survey 100023119
 You are granted a non-exclusive, royalty free, revocable licence solely to view the Licensed Data for non-commercial purposes for the period during which Sandwell Metropolitan Borough Council makes it available. You are not permitted to copy, sublicense, distribute, sell or otherwise make available the Licensed Data to third parties in any form.
 Third party rights to enforce the terms of this licence shall be reserved to OS.



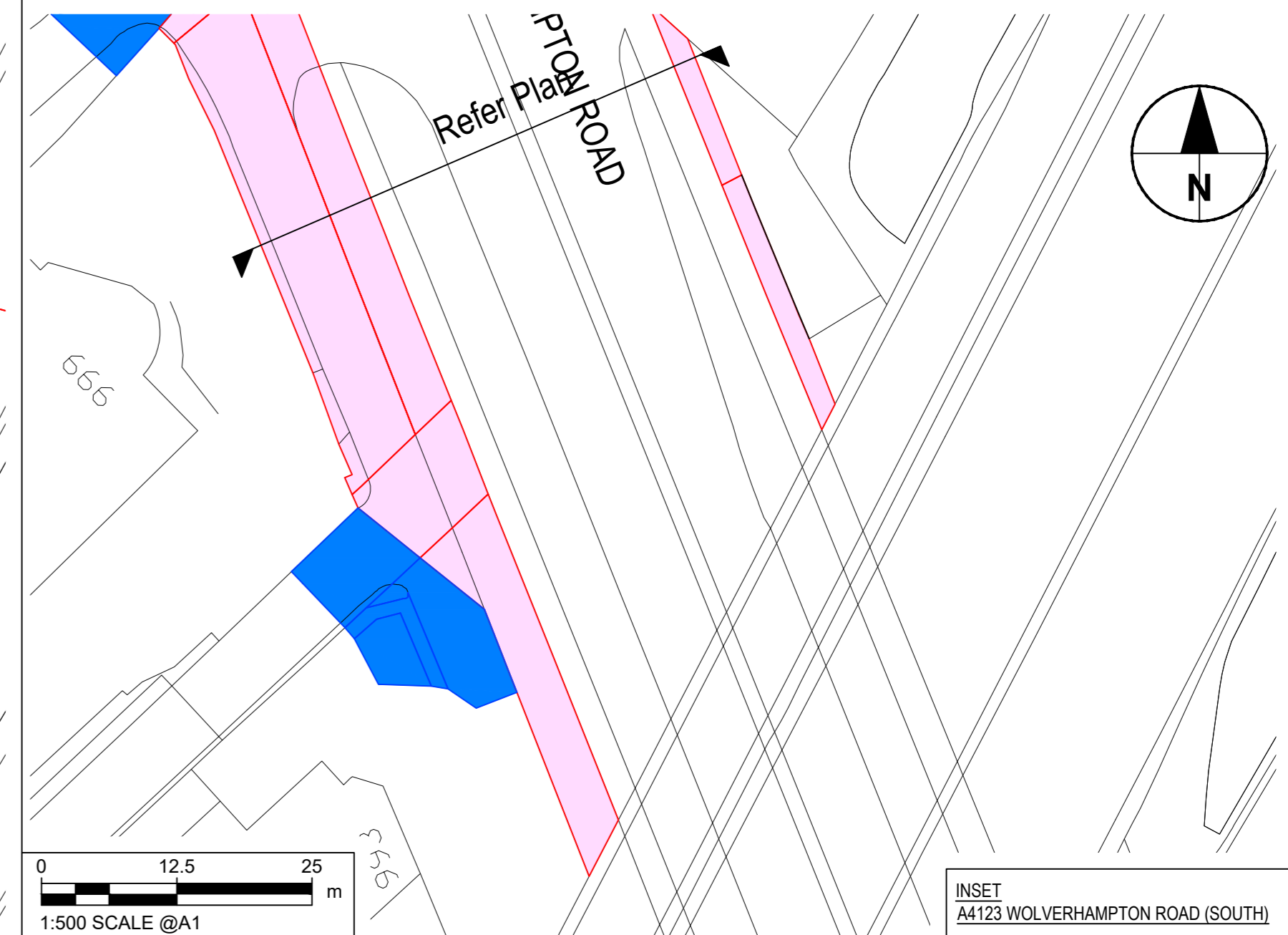
INSET A4123 WOLVERHAMPTON ROAD (NORTH)



INSET A4034 CHURCHBRIDGE



INSET A4034 BIRCHFIELD LANE



INSET A4123 WOLVERHAMPTON ROAD (SOUTH)

- NOTES
- IF RECEIVED ELECTRONICALLY IT IS THE RECIPIENT'S RESPONSIBILITY TO PRINT TO THE CORRECT SCALE. ONLY WRITTEN DIMENSIONS SHALL BE USED.
 - THE EXTENTS OF COMPULSORY PURCHASE SHOWN ON THIS DRAWING ARE BASED ON THE PRELIMINARY DESIGN. THE EXTENTS ARE TO BE REVIEWED FOLLOWING DETAILED DESIGN.
 - THE TITLE BOUNDARIES SHOWN ON THIS DRAWING ARE BASED ON 2020 LAND REGISTRY INFORMATION.
 - REFER TO CPO SCHEDULE FOR THE OWNERSHIP DETAILS.

- KEY
- ORDNANCE SURVEY MAPPING
 - LAND TO BE ACQUIRED BY COMPULSORY PURCHASE ORDER (CPO)
 - EXTENT OF LAND TO BE ACQUIRED UNDER LICENCE TO FACILITATE CONSTRUCTION

ISSUE/REVISION

IR	DATE	DESCRIPTION
01	30.11.2020	FIRST ISSUE

DRAWING STATUS

PRELIMINARY

PROJECT NUMBER
 60479226

SHEET TITLE
 BIRCHLEY ISLAND
 COMPULSORY PURCHASE
 ORDERS PLAN

SHEET NUMBER
 P 60479226/CPO/01